

Participation on the map

Decidim Geo Module

Hadrien Froger
octree.ch

with the support of



Stadt Zürich



Ville de Lausanne



decidim fest 24

Decidim Geo closes the gap between

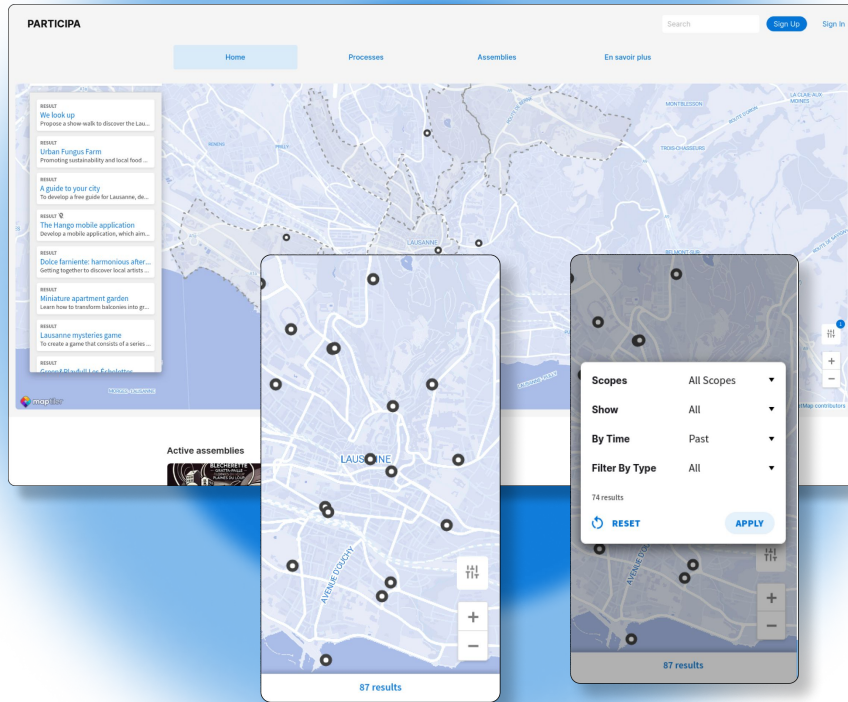


Exploration

- Explore by neighborhoods with scopes
- Go from one point to another without navigating
- Mobile fullscreen experience

The screenshot displays the 'Participation Portal' for the City of Zurich. At the top, there is a search bar, language options (English), and user links (Sign Up, Sign In). The main header features the 'Stadt Zürich' logo and a navigation menu with links for 'Participation Portal', 'Current & Past Processes', 'Basics for Participation', and 'Information, Support & Legal'. The central area is a map of Zurich with several black circular markers indicating active processes. On the left side, a 'SCOPES' sidebar lists four participatory processes: 'Dunkelholzli' (Needs analysis and use...), 'Climathon Zurich' (Climathon is a 32h Climat...), 'Gebiet Sukkulente...' (Information event on the m...), and '«Euses Züri»' (Take part in «Euses Züri!»). Below the map, a summary shows '20 active processes' and a filter bar with buttons for 'Active (20)', 'Past (37)', and 'All (57)'. A 'Show All service departments' dropdown is located in the bottom right corner.

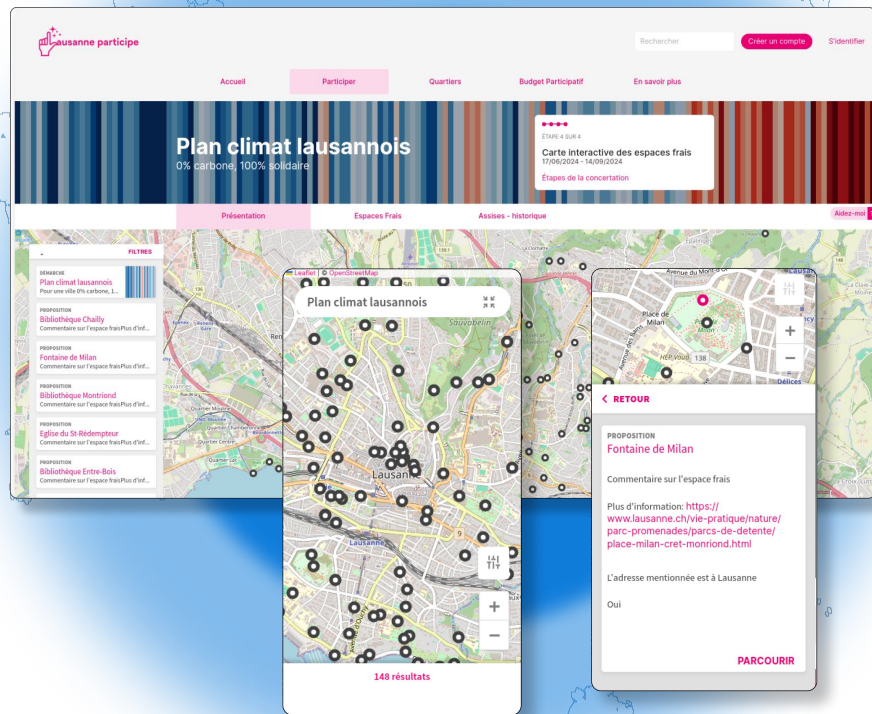
Valorization



- Follow what have been decided
- Explore past and upcoming participation


Use case: Citizens observatories

- Citizens can put on the map places they consider fresh.
- Each marker is assigned to a scope automatically
- On hot temperature, visitors can easily find a fresh spot near them

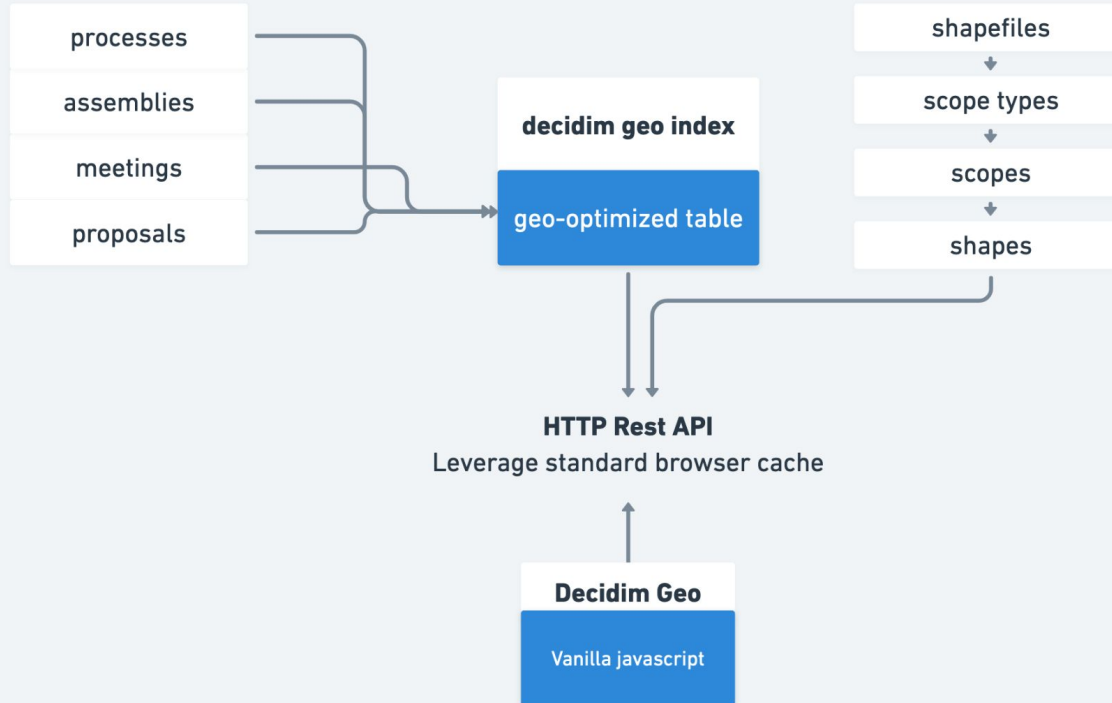


Use case: Informed participation

1. Gather citizen-led data around water in a native territory (Brazil)
2. From the data gathered, gather proposals and organize debates
3. Create a territory governance processes, based on data.



Technical aspect





Roadmap: Toward Digital Common

It's more fun when we are together. Octree wants to keep product at its best, while sharing ownership with others. For now, the plan is:

- Open the module finance with Open Collective
- Clarifies releases cycles
- Design a clear governance around roadmaps

Roadmap: Decidim Geo

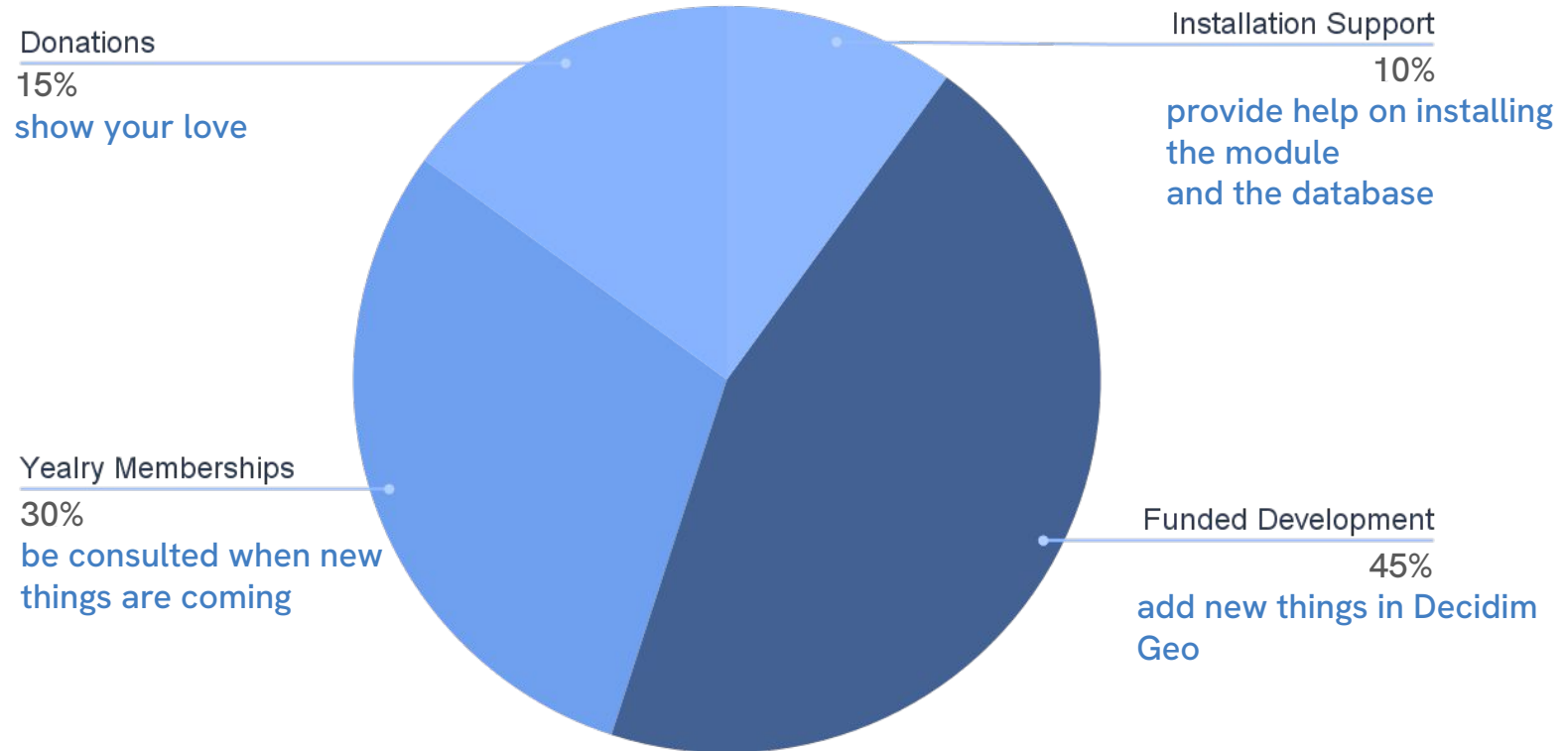
The roadmap is still a Work In Progress!

But we already have some hints about what is waiting for us:

- ✓ Create a proposal right from the map
- ✓ Handle large, very large data
- ✓ Go faster on finding things

Sustainability Model

To stay active and maintained, Decidim
Geo uses four channels:



Thanks!

Hadrien Froger
hadrien@octree.ch



<https://voca.city/decidim-geo-interactive-participation-map-territory-plugin>